



PastScape: Audiences, usability and enhancement

Martin Newman
Datasets Development Manager
English Heritage National Monuments
Record

PastScape

- Released in 2003
- User survey 2007
- Revisions 2007
- Redesign/rebuild project 2007 till 2008
- Usability testing 2008
- Re-launch imminent!

Usability Testing

Captured at Fluent Studios

PastScape search results Page - Mozilla Firefox

File Edit View History Bookmarks Tools Help

http://services.english-heritage.org.uk/PastScapeTest/SearchResults.aspx?rational=q&criteria=bristol cathedral&search=ALL&sort=4&recor

Most Visited Getting Started Latest Headlines MGI

ENGLISH HERITAGE
NATIONAL MONUMENTS RECORD

PastScape

Login Register

Text size: A A A

main menu

- Home
- About PastScape
- Map Search
- Advanced Search
- About Searching
- Saved Searches
- Downloads
- Links
- FAQ
- Feedback
- Contact Us

You are here: [Home](#) : [Search](#) : Search Results

Quick Search Results

PastScape has Found 3 Records.




If you want to start a new search click [here](#) alternatively to refine your current search click [here](#).

If you would like to save your search click [here](#).

Format (What's This?)

Results Per Page 10 Sort Order Name Relevance Submit

Results 1 / 1

BRISTOL CATHEDRAL BRISTOL		Bristol Cathedral originated as an Augustinian abbey founded in 1140 by Robert Fitzharding. Henry II granted a charter to Bristol in 1155 and his name...
UNIVERSITY TOWER AND WILLS MEMORIAL BUILDING BRISTOL		The Wills Memorial Building is the main building of the University of Bristol. The University was actually founded in 1876 as a University College, bu...
ST GEORGES CHURCH BRISTOL		The Church of St George was built as a Commissioners' church between 1821 and 1823, designed by Sir Robert Smirke. It was constructed to ease the burd...

You may also want to search our [Images of England](#) website for contemporary images of England's listed buildings, or the [ViewFinder](#) website for historic photographs of England's architecture, industrial heritage and social history.

our other sites

- [EH Prints](#)
- [English Heritage](#)
- [Heritage Explorer](#)
- [Heritage Gateway](#)
- [Images of England](#)
- [NMR](#)
- [ViewFinder](#)

Done

PastScape search re... temporaryinbox.co... The Terrace - Jamb...

00:34:04

Usability Results

– The Good!



- Clear search functionality and good advanced search
- Good level of detail and breadth on the monument descriptions page
- Map search function is considered very useful
- Good text resize option

Usability Results – The Bad (medium priority)



- Limited use of images - too 'texty'
- Basic search box did not stand out
- No 'back' or 'back to top' buttons on the results page
- Order of full description information confusing and Important information does not stand out in text
- Icons used are not clickable
- Information is not clearly expandable within the full description

Usability Results – The Ugly (high priority)



- Initial search parameters were not clear
- Unclear and unexplained icons
- Map search is not linked from within the advanced search
- Not easy to identify specific results from within the results list
- Text searching is intolerant/inflexible
- Most appropriate search results are not listed first in the list

So what have we done about it?

- Corrected all the easily resolved issues – quick wins
- Addressed as many of the more complex issues that resources, time and scope would allow
- Added explanatory information to manage expectations
- Informed future development for when the Public GIS Toolkit is available

PastScape


PastScape - information on England's archaeology and architecture - Microsoft Internet Explorer provided by Eng...

File Edit View Favorites Tools Help

Back Forward Stop Home Search Favorites Media Mail Print


Address <http://sw26/pastscaperefreshed/default.aspx> Go

Links



ENGLISH HERITAGE

NATIONAL MONUMENTS RECORD



PastScape

[Login](#) [Register](#)

Text size: [A](#) [A](#) [A](#)

main menu

- [About PastScape](#)
- [Location Search](#)
- [Advanced Search](#)
- [About Searching](#)
- [Saved Searches](#)
- [Downloads](#)
- [Links](#)
- [FAQ](#)
- [Feedback](#)
- [Contact Us](#)

You are here: Home

Welcome to PastScape

Discover England's archaeological and architectural heritage.

PastScape is a quick and easy way to search nearly 400,000 records held in our national historic environment database. You'll find information on archaeological, architectural and maritime sites.

Features include:


Descriptions of sites or buildings and the sources of information used to compile them, pictures (where available), basic details of investigations into the heritage, such as surveys or excavations and links to maps, satellite images and other websites which we think might interest you.


[\(Quick Search?\)](#)


For simple key word searches use the quick search below.

☒ any order ☐ exact ☐ any words

what's new?

 The Gentlemen's Clubs of London [more...](#)

 Seaside Heritage [more...](#)

 Sporting Heritage: Played in Britain [more...](#)


[more news ...](#)

The information used in our search results was last updated on 25th March 2008.


our other sites

- [EH Prints](#)
- [English Heritage](#)
- [Heritage Explorer](#)
- [Heritage Gateway](#)
- [Images of England](#)
- [HMR](#)
- [ViewFinder](#)

Advanced Search

 For more complicated searches, especially to help with detailed amateur or professional research, use the advanced search to build queries or to search on record numbering schemes.

Location Search

 To search using a map or to make searches by post codes, National Grid References or for maritime sites latitude-longitude, use the Location Search.

Register now for your **Heritage Passport** giving you **bonus features** such as [downloads](#) of screensavers, wallpapers and e-postcards. You'll also be able to [save your searches](#). It's free and easy to complete.

Click [here](#) to register.

The information used in our search results was last updated on 25th March 2008.

[Terms and Conditions](#) | [Privacy Policy](#)

© English Heritage 2007 - All rights reserved.

Local intranet

Location Search - Microsoft Internet Explorer provided by English Heritage

File Edit View Favorites Tools Help

Back Forward Stop Reload Home Search Favorites Media Print Mail

Address <http://sw26/PastscapeRefreshed/mapsearch.aspx> Go

Links

ENGLISH HERITAGE
NATIONAL MONUMENTS RECORD


[Login](#) [Register](#)

Text size: [A](#) [A](#) [A](#)

P a s t S c a p e

main menu

- [Home](#)
- [About PastScape](#)
- [Location Search](#)
- [Advanced Search](#)
- [About Searching](#)
- [Saved Searches](#)
- [Downloads](#)
- [Links](#)
- [FAQ](#)
- [Feedback](#)
- [Contact Us](#)



our other sites

- [EH Prints](#)
- [English Heritage](#)
- [Heritage Explorer](#)
- [Heritage Gateway](#)
- [Images of England](#)
- [NMR](#)
- [ViewFinder](#)

You are here: [Home](#) : Location Search

Location Search

How would you like to search?

Use the search fields below OR the map to find what you are looking for.

Geographical Reference [\(What's This?\)](#)

Enter a 6 Figure OS Grid Reference below.

☒ 6 Figure OS Grid Reference e.g. SU122421

OR enter a postcode below.

☐ Postcode e.g. SN2 2GZ


OR enter latitude and longitude.

☐ Latitude / Longitude North (+) e.g. 50.7599
 East (+) e.g. -1.0899

Select a range and click 'Search' to begin or 'Reset' to clear current criteria.

Search within 1km

Alternatively use the map to select a latitude and longitude to search.



POWERED BY Google

Imagery ©2008 TerraMetrics, Map data ©2008 TeleAtlas, Terms of Use

Done Local intranet


PastScape search page - Microsoft Internet Explorer provided by English Heritage


File Edit View Favorites Tools Help

Back Forward Stop Home Search Favorites Media Mail Print

Address <http://sw26/PastscapeRefreshed/textpage.aspx> Go

Links



ENGLISH HERITAGE
NATIONAL MONUMENTS RECORD


PastScape

[Login](#) [Register](#)

Text size: [A](#) [A](#) [A](#)

main menu
[Home](#)
[About PastScape](#)
[Location Search](#)
[Advanced Search](#)
[About Searching](#)
[Saved Searches](#)
[Downloads](#)
[Links](#)
[FAQ](#)
[Feedback](#)
[Contact Us](#)



our other sites
[EH Prints](#)
[English Heritage](#)
[Heritage Explorer](#)
[Heritage Gateway](#)
[Images of England](#)
[NMR](#)
[ViewFinder](#)

You are here: [Home](#) : Advanced Search

Advanced Search

Search PastScape
To search PastScape's database of information on England's archaeology and architecture, enter details of what you are looking for in one or more of the boxes below and click on 'Search':

[Top Search Tips for the Advanced Search](#)

Where [\(What's This?\)](#)

County District
Parish Place

What [\(What's This?\)](#)

If you need help using the 'What' section please try either our [Monument](#), [Maritime](#), or [Aircraft](#) thesauri.
Monument And/Or Specific Type
☒ Contains ☐ Starts With

When [\(What's This?\)](#)

Period Specific to

Reference Numbers [\(What's This?\)](#)

Type Number

Format [\(What's This?\)](#)

Results Per Page Sort Order

Looking to search using a map, or to search around National Grid References, postcodes or latitude and longitude? Please use the [Location Search](#) for these functions.

For further information please [email us](#).
We welcome your comments. Please fill in the online [feedback form](#) by selecting the link on the left.

[Terms and Conditions](#) | [Privacy Policy](#) © English Heritage 2007 - All rights reserved.

Local intranet

PastScape search results Page - Microsoft Internet Explorer provided by English Heritage

File Edit View Favorites Tools Help

Back Forward Stop Home Search Favorites Media

Address <http://swin26/PastscapeRefreshed/SearchResults.aspx?rational=a&type=8&class1=11&period=-500000|43|PREHISTORIC|36|0&county=10> Go

Links

ENGLISH HERITAGE
NATIONAL MONUMENTS RECORD


P a s t S c a p e

[Login](#) [Register](#)

Text size: [A](#) [A](#) [A](#)

main menu

[Home](#)
[About PastScape](#)
[Location Search](#)
[Advanced Search](#)
[About Searching](#)
[Saved Searches](#)
[Downloads](#)
[Links](#)
[FAQ](#)
[Feedback](#)
[Contact Us](#)



our other sites

[EH Prints](#)
[English Heritage](#)
[Heritage Explorer](#)
[Heritage Gateway](#)
[Images of England](#)
[NMR](#)
[ViewFinder](#)


You are here: [Home](#) : [Search](#) : Search Results



























Advanced Search Results

PastScape has Found 112 Results.

If you want to start a new search click [here](#) alternatively to refine your current search click [here](#).

If you would like to save your search click [here](#).

Results 1 of 12 pages. 

Monument Name/No	Resources	Description
WEST KENNET LONG BARROW AVEBURY	Monument Pictures  Monument Maps  Monument Investigation  Monument Sources  EH Visitor Information 	West Kennet Long Barrow is a Neolithic chambered burial mound situated just below the crest of a north east facing slope with views towards Silbury Hi...
AVEBURY AVEBURY	Monument Pictures  Monument Maps  Monument Investigation  Monument Sources  EH Visitor Information 	Large Neolithic henge enclosure comprising a roughly circular ditch enclosing an area circa 350 metres by 380 metres, with an external bank originally...
BECKHAMPTON AVENUE AVEBURY	Monument Pictures  Monument Maps  Monument Investigation  Monument Sources  EH Visitor Information 	An alignment of standing stones which, according to William Stukeley, extended from the west entrance of Avebury before heading south west. Despite th...
BECKHAMPTON PENNING STONE CIRCLE AVEBURY	Monument Pictures  Monument Maps  Monument Investigation  Monument Sources  EH Visitor Information 	A roughly oval-shaped setting of stones excavated in 1877. The status of the site and its date are uncertain, though an enclosure may be a more suitab...
BUNTYS BARROW AVEBURY	Monument Pictures  Monument Maps  Monument Investigation  Monument Sources  EH Visitor Information 	10 Bronze Age sherds in Devizes Museum are described as coming from "Bunty's Barrow", the location of which is unclear.
FALKNERS CIRCLE AVEBURY	Monument Pictures 	A standing stone which is now the only surviving feature of a stone circle 27 metres in diameter

Local intranet

PastScape - Detailed Result: AVEBURY - Microsoft Internet Explorer provided by English Heritage

File Edit View Favorites Tools Help

Back Forward Stop Home Search Favorites Media Mail Print

Address http://swin26/PastScapeRefreshed/hob.aspx?hob_id=220746&sort=2&type=8&typeselect=c&rational=a&class1=11&period=-500000|43|PR Go

Links

ENGLISH HERITAGE
NATIONAL MONUMENTS RECORD

Text size: A A A

main menu

You are here: [Home](#) : [Search](#) : [Search Results](#) : Detailed Result

[Print Page](#)

AVEBURY

ABOUT THIS MONUMENT

EH Visitor Information	✓	More Pictures	✓	Monument Types	✓
Related Monuments	✓	Modern Map	✓	Sources	✓
Related Text	✓	Old Map	✓	Thesaurus	✓
Investigation History	✓	Aerial Photograph	✓	Description	✓

DESCRIPTION

Large Neolithic henge enclosure comprising a roughly circular ditch enclosing an area circa 350 metres by 380 metres, with an external bank originally up to 6 metres in height. There are four entrances, at least 3 of which are of prehistoric origin. Three main settings of standing sarsens exist within the henge, a circle which follows the inner edge of the ditch plus two smaller circles, one in the north, the other in the south. Each features a central sarsen arrangement. Other internal features have been identified through geophysical survey, aerial photography and excavation. The most extensive excavations were undertaken intermittently between 1908 and 1922 by Gray, and during the 1930s by Alexander Keiller, who was also responsible for "cleaning" the site (megalithic landscape gardening, as it has been described), mainly by removing trees, buildings and other unsightly modern intrusions. Recently obtained radiocarbon dates suggest that the construction of the main earthwork and stone circle probably occurred somewhere in the period 2900 to 2600 BC. The henge is connected via an avenue of standing stones (SU 16 NW 101) to the sarsen-built monument known as The Sanctuary (SU 16 NW 102). Other stone avenues and features have also been postulated, largely on the basis of antiquarian observation and suggestion. Other features of note include a possible circular post-setting identified by geophysical survey, a cropmark of a double-ditched curvilinear enclosure (SU 16 NW 144), as well as traces of medieval and later settlement within the henge in the form of cropmarks and earthworks.

[back to top](#)

PICTURES

DETAIL

MORE INFORMATION & SOURCES

RELATED MONUMENTS

MONUMENT TYPES

COMMENTS

Please help us keep our information accurate [let us know](#) if you see any errors on this page.

Further information about monuments may be obtained by contacting [NMR Enquiry and Research Services](#), through the English Heritage website.

[back to top](#)

[Terms and Conditions](#) | [Privacy Policy](#)

© English Heritage 2007 - All rights reserved.

Done Local intranet

AVEBURY Images - Microsoft Internet Explorer provided by English Heritage

File Edit View Favorites Tools Help

Back Forward Stop Reload Home Search Favorites Media Print Mail News RSS

Address http://swin26/PastScapeRefreshed/monumentinfo.aspx?a=0&hob_id=220746&type=&class1=11&period=-500000|43|PREHISTORIC|36|0&w Go

Links

ENGLISH HERITAGE
NATIONAL MONUMENTS RECORD

[Login](#) [Register](#)

Text size: [A](#) [A](#) [A](#)

P a s t S c a p e

main menu

- [Home](#)
- [About PastScape](#)
- [Location Search](#)
- [Advanced Search](#)
- [About Searching](#)
- [Saved Searches](#)
- [Downloads](#)
- [Links](#)
- [FAQ](#)
- [Feedback](#)
- [Contact Us](#)

You are here: [Home](#) : [Search](#) : [Search Results](#) : [Detailed Result](#) : Investigation History

AVEBURY, WILTSHIRE

1719- 1724 Excavation AVEBURY STONE CIRCLE

Director of fieldwork W Stukeley
Funding Body/Financier Private

Publications :
Full report Virtual Catalogue Entry to support E.I. Migration STUKELEY,W/1740/ABURY A TEMPLE OF THE BRITISH DRUIDS/

1833 Excavation AVEBURY STONE CIRCLE

Director of fieldwork H Browne

Publications :
Full report Virtual Catalogue Entry to support E.I. Migration BROWNE,H/1849/ILLUSTRATIONS OF STONEHENGE AND ABURY/

1865 Excavation AVEBURY STONE CIRCLE

Auspices County Society Wiltshire
Director of fieldwork A C Smith
Director of fieldwork W Cunnington Jun
Finds Holder Wiltshire Archaeological and Natural History Society Museum Devizes

Publications :
Full report The Wiltshire archaeological and natural history magazine 10/1866-67/209-216

Full report Virtual Catalogue Entry to support E.I. Migration SMITH,A,C/1888/ANTIQUITIES OF N WILTS/140-143

1881 Excavation AVEBURY STONE CIRCLE

There were no finds from this excavation.
Director of fieldwork A C Smith
Director of fieldwork W C Lukis

Publications :
Full report Virtual Catalogue Entry to support E.I. Migration SMITH,A,C/1888/ANTIQUITIES OF N WILTS/140-1

1894 Excavation AVEBURY STONE CIRCLE

our other sites

- [EH Prints](#)
- [English Heritage](#)
- [Heritage Explorer](#)
- [Heritage Gateway](#)
- [Images of England](#)
- [NMR](#)
- [ViewFinder](#)

Done Local intranet